Global J. Environ. Sci. Manage. 6(4): 457-466, Autumn 2020

Global Journal of Environmental Science and Management
(GJESM)

Homepage: https://www.gjesm.net/

ORIGINAL RESEARCH PAPER

Impact of floating platforms on the limnological aspects of hydropower plant reservoirs

L.S. Vanzela[1], D.C. Pereira[1], L.D.S.C. Lima[1], K.U. Khan[2], C.F.M. Mansano[1,*]

[1]Department of Stricto Sensu Graduate Program in Environmental Sciences, Brazil University, Campus Fernandópolis-Est. Projetada F-1, s/n - Fazenda Santa Rita, 15600-000, Fernandópolis, SP, Brazil

[2]Aquaculture Center, São Paulo State University, Via de Acesso Prof. Paulo Donato Castellane, s/n - Jaboticabal - 14884-900, SP, Brazil

ARTICLE INFO

Article History:
Received 01 March 2020
Revised 20 April 2020
Accepted 20 May 2020

Keywords:
Aquaculture
diffused pollution
Recreational activities
Sustainable environment
Waterborne diseases
Water management

ABSTRACT

Floating platforms at the hydropower plant reservoirs are attractive sites for aquaculture, fishing and other recreational activities. However, the unregulated construction of these platforms may negatively affect the fauna, flora and water quality of reservoirs. Thus, this study aimed to evaluate the impact of floating platforms on the limnological aspects of Nova Ponte hydropower plant reservoirs at the Center-West of Minas Gerais State of Brazil. The obtained data were analyzed using the correlation and regression analysis. Dissolved oxygen, biochemical oxygen demand, chemical oxygen demand, total coliforms and thermotolerant bacteria were plotted against the density of floating platforms. The density of platforms significantly (p-value > 0.05) impacted the analyzed limnological aspects of reservoirs. Based on the present results, 4 floating platforms/km2 (1 platform per 25 hectares) of surface water should be the maximum density in order to avoid the deterioration of water quality of reservoirs. With 4 platforms/km^2, the expected values in fishing period were estimated to be 5.4 mg/L for biochemical oxygen demand, 375 most probable number per 100 mL of sample for thermotolerant bacteria and 6.1 mg/L for chemical oxygen demand. In fishing-ban period, the expected values were estimated to be 4.1 mg/L for dissolved oxygen, 3.4 mg/L for biochemical oxygen demand, 379 most probable number per 100 mL of sample for thermotolerant bacteria and 4.2 mg/L for chemical oxygen demand. This finding provides important base-line information which could help policy makers to take effective measurements for the appropriate management of surface water resources.

DOI: 10.22034/gjesm.2020.04.03

NUMBER OF REFERENCES	NUMBER OF FIGURES	NUMBER OF TABLES
39	5	1

*Corresponding Author:
Email: *clebermansano@yahoo.com.br*
Phone: +55 1734654200
Fax: +55 1734654200

Note: Discussion period for this manuscript open until January 1, 2021 on GJESM website at the "Show Article.

INTRODUCTION

Brazil has large surface water resources (8,500 km marine coast and 12% of total global freshwater) (BMPA, 2014). These water resources are utilized for different purposes including the construction of hydropower plants (Dias *et al.,* 2018), which are the main source of electricity generation (Chen *et al.,* 2016; IPCC, 2014). Hydropower plant reservoirs are attractive locations for aquaculture, fishing and other recreational activities. These activities provide healthy food and income to the public and play an important role in the socioeconomic growth (Lasage *et al.,* 2015; FAO, 2013). According to BMPA, (2011), Brazil is the 19th largest fish producing country, with about 1,260,000 tons in 2010 being 0.75% of world's total production. The establishment of hydropower plants at the Southeast Region of Brazil has significantly expanded the surface water resources (Dias *et al.,* 2018). These plants have a positive impact on the surrounding environments as well as provide large areas and infrastructure for the above mentioned activities (Dessu *et al.,* 2014; ANA, 2013; Patil *et al.,* 2012). Floating platforms at the reservoirs are usually composed of wooden parapets under floats with a maximum size of 15 m^2 (DOEMGS, 2012). These platforms have been gradually increased over time, allowing fisherman to stay longer on surface waters. The attractant materials used for fishing such as "cevas", a fish food and the discharge of untreated sanitary waste from platforms into the surrounding water are continuously deteriorating the aquatic life of reservoirs (Nnji *et al.,* 2010). The increased density of floating platforms followed by fishing and other recreational activities during spring season is the potential source of pollution production in these reservoirs (Henry-Silva and Camargo, 2008). The increasing organic waste loads are causing unhealthy changes to water quality variables including eutrophication (Bora and Goswami 2017; Haritash *et al.,* 2016; FAO, 2013) and reduction in the diversity and quantity of aquatic flora and fauna (Poff *et al.,* 2017; Binet *et al.,* 1995; Scudder and Conelly, 1985). These unhealthy changes in aquatic environments intimidate the aquatic life and serve as a source of several waterborne diseases, which adversely affect the public health, such as Weil's disease, Hepatitis A, gastroenteritis by *Escherichia coli* and *Samonelas spp.*, and allergies caused by cyanobacteria (FAO, 2013). Therefore, getting right information about the limnological aspects of hydropower plant reservoirs and the establishment of appropriate water quality assessment models (Kükrer and Mutlu, 2019; Jiang *et al.,* 2015) could help policy makers to make effective plans for the conservation of aquatic environments sustainability (Abd-Elrahman *et al.,* 2011; Nóbrega *et al.,* 2011; Hubbard, 2009). This study aimed to evaluate the impact of floating platforms on the limnological aspects of Nova Ponte hydropower plant reservoirs at the Santa Juliana City of Minas Gerais State, Brazil during 2015 - 2016.

MATERIALS AND METHODS

Nova Ponte Hydropower Plant reservoirs are located at the Santa Juliana City in Minas Gerais State of Brazil, between latitude of 19°17'01,69" South and longitude of 47°37'39,71" West (Fig. 1). According to Köppen (1901), the climate of this region is tropical of high altitude, with a dry winter and has the hottest month over 22°C (Humid subtropical climate). The region is characterized by annual average rainfall of 1,574 mm, with annual average temperature of 20.4°C (Sentelhas *et al*., 2003).

The limnological variables were plotted against the density of floating platforms and the correlation and regression analysis was performed. The density of platforms was calculated by the quotient between numbers of platforms per hectare of the sampled fields distributed along the margins of the reservoirs. These values were then transformed into platform per square kilometer (Km^2). A total of 8 sampling fields were selected, covering 100 by 100 meter (m), with the establishment of 3 sampling (for water samples collection) points (Fig. 2A). Water quality variables were evaluated at the 3 central points (15, 30 and 45 m from the margins) and at the depth (3, 4 and 5 m from the water surface) of each point within each sampled field, respectively (Fig. 2B).

Overall, 2 sampling campaigns were carried out and 3 samples were collected per sampled field, totaling 24 samples in fishing (F) (April to September, the dry winter season of Brazil) and fishing-ban period (FB) (October to March, the rainy summer season of Brazil), respectively. Dissolved oxygen (DO, mg/L), biochemical oxygen demand (BOD, mg/L), chemical oxygen demand (COD, mg/L), total coliforms bacteria (TCB, Most Probable Number - MPN/100 mL) and thermotolerant bacteria (TB, MPN/ 100 mL) were evaluated according to the standard methods of

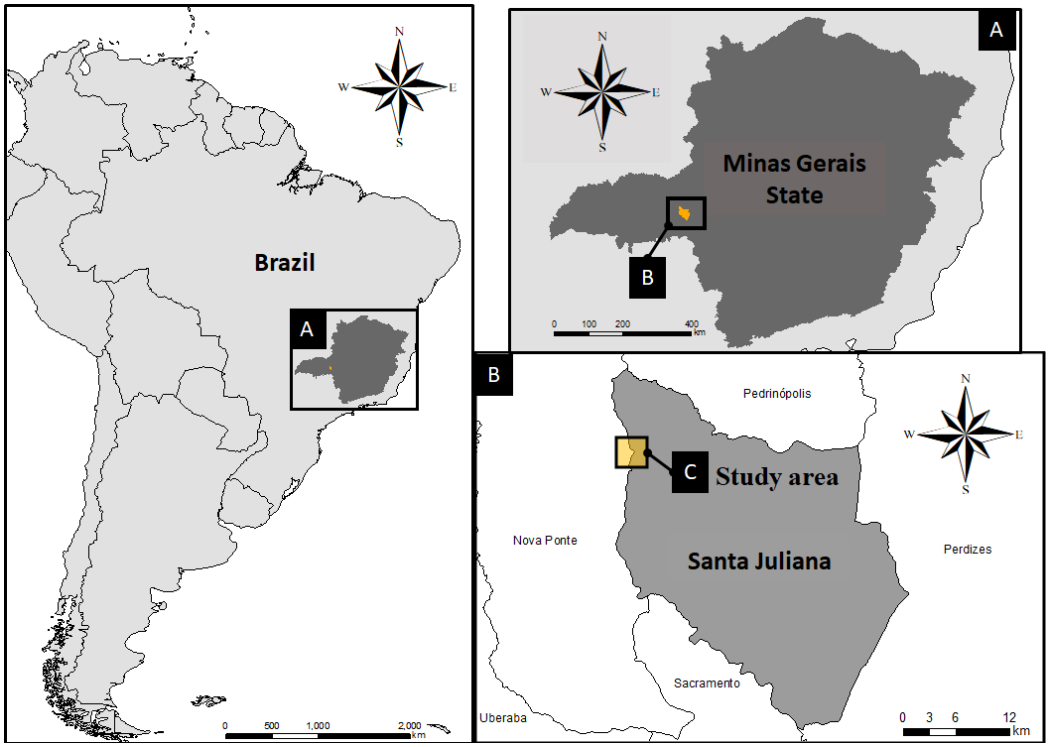

Fig. 1: Geographic location of the study area in Nova Ponte Hydropower Plant reservoirs (C) at the Santa Juliana City (B) in Minas Gerais State of Brazil (A)

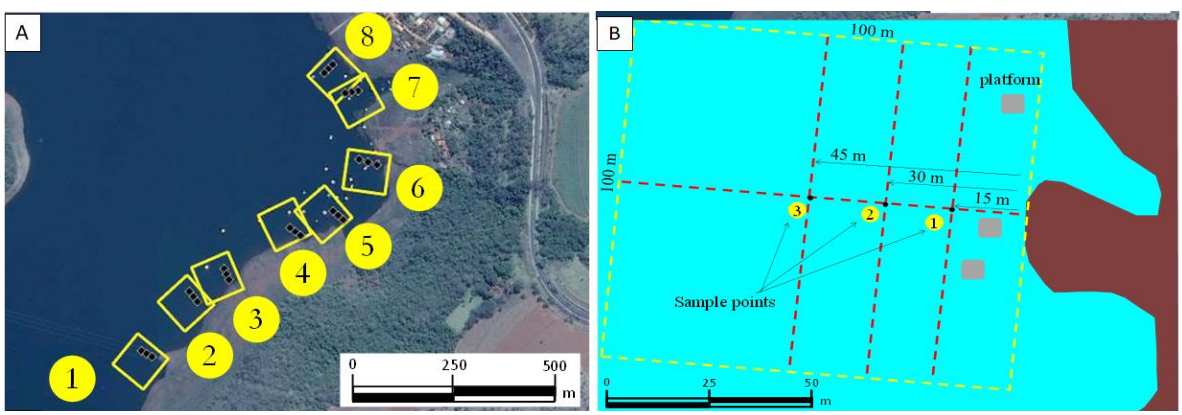

Fig. 2: Location of sampled fields (A) and layout of sampling points within the fields (B)

APHA (2005). The obtained results were the average of the 3 points within each sampled field. For the calculation of averages to water quality variables at each sampled field and respective densities of the platforms (Table 1), Person's cross correlation analysis was performed.

The statistical method used consisted of Person's correlation test with 5% significance level (p-value < 0.05) between water quality variables (dependent variables) and calculated platform density (independent variable). For significant correlations, the analysis proceeded with statistical regression in

Table 1: Observed platform numbers (OPN) and calculated platform densities (CPD) at one-hectare sampled fields

Sampled field	OPN (Platforms/ha)	CPD (Platforms/km^2)
1	0	0
2	0	0
3	1	100
4	4	400
5	7	700
6	6	600
7	4	400
8	3	300

which different models were tested including linear, quadratic, power, exponential and logarithmic. The selection of model fitted to dependent variables as a function of the independent variable was made by considering the level of significance (p-value) and coefficient of determination (r^2). Statistical analysis was performed using SPSS for Windows software (SPSS, 2008).

RESULTS AND DISCUSSION

In fishing (F) (Fig. 3a) and fishing-ban period (FB) (Fig. 3b), BOD, COD, TCB and TB presented a significant (p-value < 0.05) positive correlation with the CPD while DO showed a significant (p-value < 0.05) negative correlation with the density of platforms.

Aquaculture, fishing and other recreational activities at the platforms produce large amounts of organic waste loads which are negatively affecting the water quality of hydropower plant reservoirs. The main causes are probably the use of green maize, cherry, feed, rice and food remains (Tarcitani and Barrella, 2009), dumping of sanitary waste into water without any proper treatment (Chapman et al., 2016; Spirelle and Beaumord, 2006), erosion and deforestation of the slopes as well as sediments transport (Luz *et al.*, 2016; Scudder and Connelly, 1985). Another fact that must be considered is that this study was carried out in a lentic aquatic environment of hydropower plant reservoirs which have stable water levels. Floating

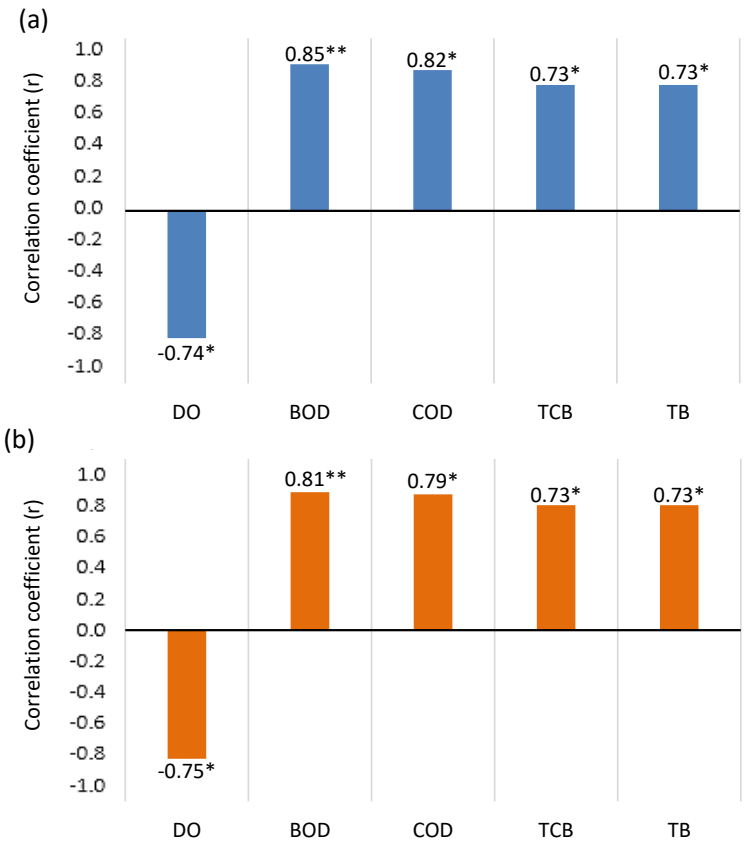

Fig. 3: Cross-correlation between water quality variables and platforms density in fishing (a) and fishing-ban periods (b)



Fig. 4: Typical floating platforms of the Nova Ponte Hydropower Plant reservoirs at the Santa Juliana County in Minas Gerais State of Brazil

platforms (Fig. 4) at the Nova Ponte Plant reservoirs are more robust structures which efficiently work up to 5-10 years. Therefore, considering the long-life span of these platforms and the stable environmental conditions of the studied site, the results obtained during the under-study period could be attributed to current situations.

As shown in Fig. 5, minimum DO (1.7 mg/L) was observed at the CPD of 480 platforms/km^2 in fishing and fishing-ban periods. In the case of BOD, maximum concentrations at the CPDs of 498 and 504 platforms/km^2 were observed as 11.2 and 10.0 mg/L in fishing and fishing-ban periods, respectively. Maximum expected COD concentrations were observed at the CPDs of 490 and 503 platforms/km^2 in fishing and fishing-ban periods (Fig. 5), respectively. Similarly, in the two periods and at the indicated CPDs, maximum COD concentrations were observed as 16.6 and 15.2 mg/L, respectively. DO is usually influenced by the amount of organic waste load (due to the consumption by microorganisms) in water and the local altitude and temperature (solubility of gases in liquid) (Eiger, 2003). In the present study, DO was influenced by the organic waste load produced as a result of the excessive use of bait and dumping of sanitary waste without any proper treatment into water in the regions with high CPD. This phenomenon explains that DO dependent variables would show a significant response in the case of limiting DO concentrations in reservoirs.

Maximum TCB was determined at the CPD of 472 platforms/km^2 in fishing and fishing-ban periods which exceeded beyond 5,000 MPN/100 mL (Fig. 5). Maximum TB was expected at the CPD of 472 platforms/km^2 in fishing and at the 468 platforms/km^2 in fishing-ban period (Fig. 5). At the same CPDs and in the indicated periods, maximum TB exceeded 1,000 MPN/100 mL. The high correlation found between CPD and TB can be explained by the disposal of untreated sanitary waste into aquatic environment, as these bacteria are present in the feces of warm-blooded animals (Edberg *et al.,* 2000). According to the obtained results, beside increase in CPD, intensification of fish in fishing period also influenced the water quality variables (Fig. 6). In both periods, the density of 500 platforms/km^2 resulted in worsened water quality variables as compared to the platforms-free areas. This density further deteriorated the water quality in fishing-ban period (280% increase in COD and 199% in BOD, respectively) than fishing period (179% increase in COD and 110% in COD, respectively). Similar results were obtained for DO, TCB and TB in both periods. These results clearly show that there was greater amplitude between platform-concentrated and platforms-free areas in fishing-ban period. This may happen because the end of the rainy summer season coincides with the beginning of fishing period (dry winter season), where the contribution of diffused organic load (Vanzela *et al.,* 2012; Larentis *et al.,* 2008) results in higher BOD and COD even in the platforms-free areas, and thus the difference between BOD and

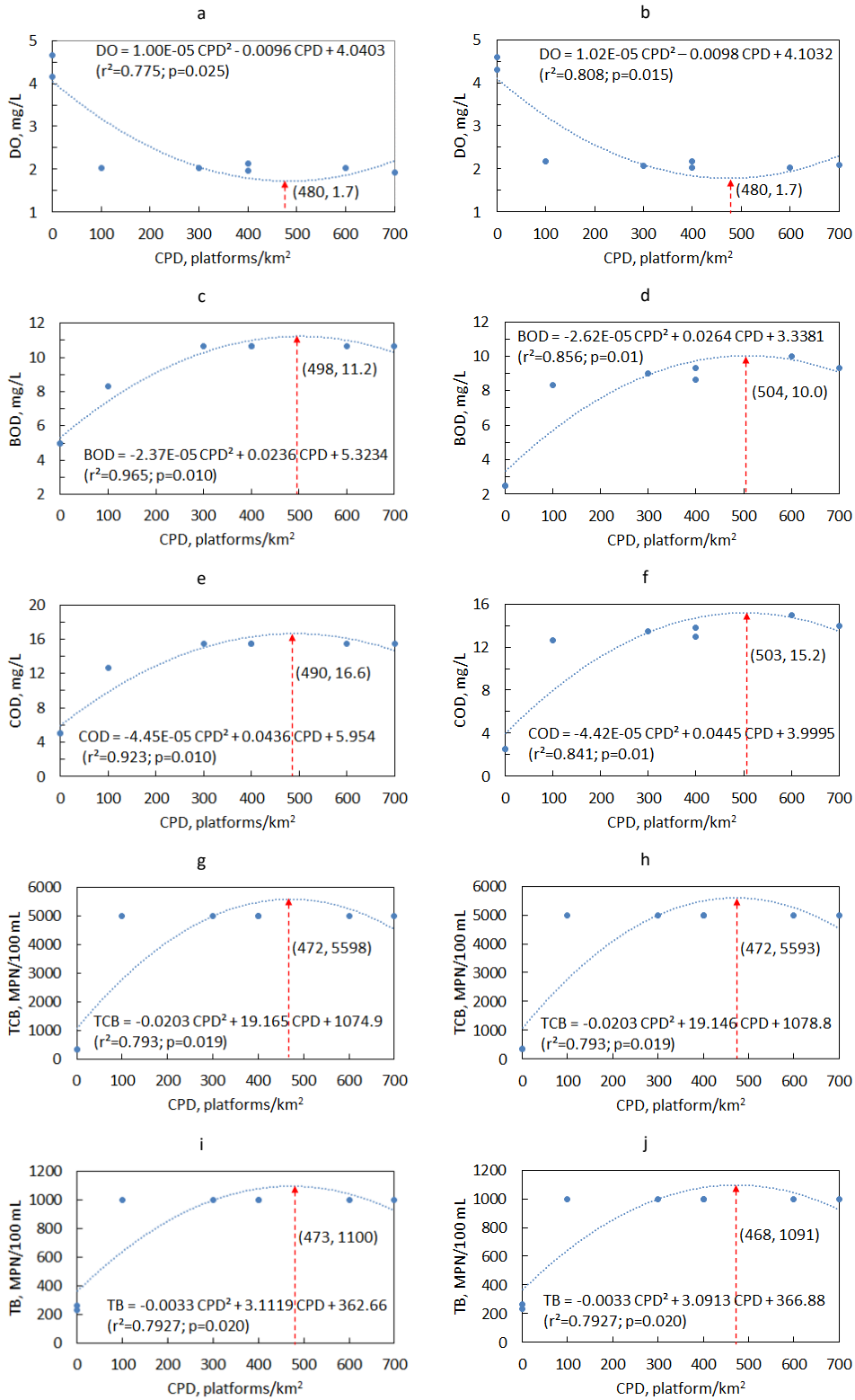

Fig. 5: Adjusted curves of DO, BOD, COD, TCB and TB in response to the CPD in fishing (a, c, e, g, i) and fishing-ban period (b, d, f, h, j)

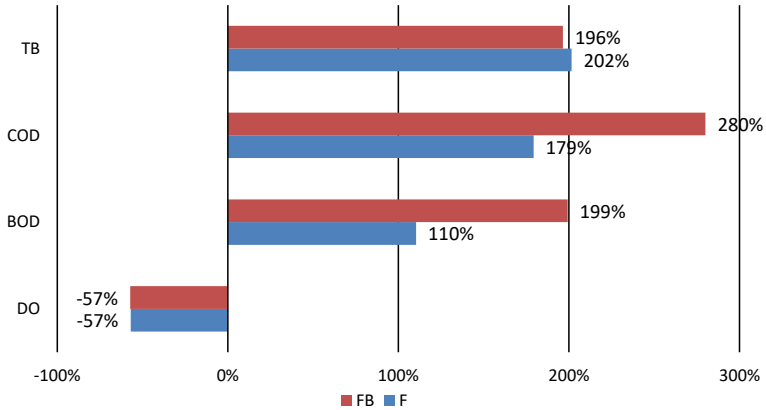

Fig. 6: Percentage variation in water quality variables at platforms-free areas in relation to the areas with 500 platforms/km^2 in fishing (F) and fishing-ban period (FB)

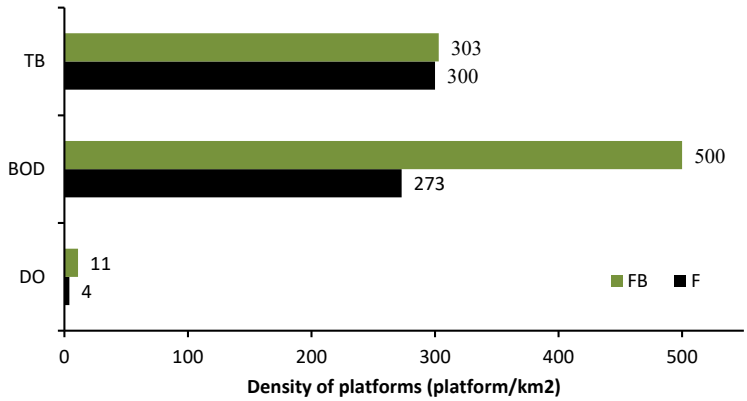

Fig. 7: Maximum number of platforms allowed by the CONAMA Resolution 357/2005 (DORFB, 2005) in fishing (F) and fishing-ban period (FB)

COD reduce in the two areas. Each year, fishing-ban period usually begins in October which continues up to March of the subsequent year (Porcher *et al.,* 2010) and coincides with the end of dry winter season (April to September). Thus, the disposal of untreated organic waste loads from platforms into the surrounding water may cause greater differences between the two areas.

Based on the models fitted and keeping in view the most limiting variable (DO in the present study), following the standards (DO of 4.0 mg/L) of Class 3 (DORFB, 2005), maximum number of allowed CPD was estimated as 4 platforms/km^2 (approximately 1 platform per 25 hectares of water mirror, equivalent to a square of 158 by 158 m) (Fig. 7). At the CPD of 4 platforms/km^2, the expected values in fishing period were estimated to be 5.4 mg/L for BOD, 375 NMP/100 mL for TB and 6.1 mg/L for COD. In fishing-ban period, the expected values were estimated to be 4.1 mg/L for DO, 3.4 mg/L for BOD, 379 MPN/100 mL for TB and 4.2 mg/L for COD. In the case of 4 platforms/km^2, it is expected that all the analyzed water quality variables would remain within the established range.

In fishing period followed by the excessive agglomeration of platforms, maximum 1 platform in an area of 158 by 158 m has considerable impacts on the water quality variables and making them worse as compared to the water quality variables of Class 3 standards (DORFB, 2005). The consequences may be negative even alone for the fishing activity due to reduction in the quantity of fish species as described by Scudder and Conelly (1985) and Binet *et al.* (1995). These authors reported that the dumping of increased salt and organic waste loads into the

surrounding aquatic environments causes significant reductions in the number of fish species. Thus, appropriate and regular assessment of water quality variables at floating platforms is very necessary in order to guarantee the sustainability of reservoirs ecosystems (Poff *et al.,* 2017; Behmel *et al.,* 2016; Khalil and Ouarda, 2009).

CONCLUSION

Hydropower plants create reservoirs which play an important role in flood control, irrigation, water supply and rearing of aquaculture species as well as offer a variety of recreational activities, particularly fishing, swimming and boating. For the execution of these activities, reservoirs are usually provided with a large infrastructure including floating platforms. The density of platforms has a significant impact on the water quality of reservoirs. This study assessed the impact of floating platforms density on the limnological acpects of Nova Ponte Hydropower Plant reservoirs located at the Santa Juliana City in Minas Gerais State of Brazil. Samples collection campaigns were carried out in fishing and fishing-ban periods for the analysis of dissolved oxygen, biochemical oxygen demand, chemical oxygen demand, total coliforms and thermotolerant bacteria concentrations in hydropower reservoirs. Hence, these data (dependent variables) plotted against the independent variable (platforms density) were fitted to the polynomial regression model to define the maximum feasible density of platforms/km^2. Statistical analysis done revealed that the density of platforms significantly affected the water quality variables in the two periods. The dissolved oxygen concentration was greatly affected by the fishing activity at platforms, with the limiting concentrations being observed at the density of 4 platforms/km^2 (1 platform per 25 ha). In fishing period, the excessive agglomeration of platforms, such as maximum 1 platform in an area of 158 by 158 m, adversely influenced the water quality variables. In the platforms-concentrated areas, the reductions in DO concentrations observed were 45 and 57% in fishing and fishing-ban periods, respectively. The increase in BOD and COD concentrations observed was 92 and 146% in fishing and 169 and 237% in fishing-ban period, respectively. In the two evaluated periods, the density of 500 platforms/Km^2 resulted in worsened water quality as compared to the platforms-free areas, which in fishing-ban period further declined the concentrations of COD and BOD. The concentration of microorganisms increased with the density of platforms. Total coliforms exceeded above 4,500 MPN/100 mL while thermotolerant bacteria exceeded 900 MPN/100 mL at the maximum density of platforms (700 platforms/km^2) in the two periods. The high correlation between number of platforms and quantity of the total and thermotolerant coliforms in water was found directly associated to the disposal of untreated organic waste loads from platforms. This finding provides important base-line information on the reliable assessment of water quality variables at floating platforms which could help policy makers to understand, interpret and make effective plans and legislations for the conservation of hydropower-plant-reservoirs ecosystems.

AUTHOR CONTRIBUTIONS

L.S. Vanzela, D.C. Pereira, and L.D.S.C. Lima developed the study, conducted the experiment, collected and analyzed the data and wrote the manuscript. K.U. Khan helped in literature review and manuscript writing and editing. C.F.M. Mansano helped in data collection and analysis and manuscript writing.

ACKNOWLEDGEMENTS

Authors thank the Labiotec Consultoria e Analises Ltda - MG, Brazil for providing help in the analyses of water quality variables.

CONFLICT OF INTEREST

The authors declare that there are no potential conflicts of interests regarding the publication of this work. The ethical issues including plagiarism, informed consent, misconduct, data fabrication and/or falsification, double publication and/or submission, and redundancy have been completely witnessed by the authors.

ABBREVIATIONS

˚C	Degree Celsius
%	Percentage
BOD	Biochemical oxygen demand
COD	Chemical oxygen demand
CPD	Calculated platform density

CPDs	Calculated platform densities
DO	Dissolved oxygen
F	Fishing
FB	Fishing-ban
Fig.	Figure
ha	Hectare
km	Kilometre
km²	Square kilometre
m	Meter
m²	Square meter
mg/L	Milligrams per litre
MPN	Most probable number
NPN/ 100 mL	Most Probable Number per 100 ml of sample
OPN	Observed platform number
platforms/ km²	Platforms per square kilometre
P-value	Probability value
r²	Determination of coefficient
TCB	Total coliform
TB	Thermotolerant bacteria

REFERENCES

Abd-Elrahman A.; Croxton, M.; Pande-Chettri, R.; Toor, G.S.; Smith, S.; Hill, J., (2011). *In situ* estimation of water quality parameters in freshwater aquaculture ponds using hyperspectral imaging system. ISPRS J. Photogramm. Remote Sens., 66(4): 463-472 **(10 pages).**

APHA, (2005). Standard Methods for the Examination of Water and Wastewater. 21st Edition, American Public Health Association/ American Water Works Association/Water Environment Federation, Washington DC, **(8 pages).**

ANA, (2013). Conjuntura dos recursos hídricos no Brasil. Brasil Agência Nacional das Águas. Brasília, **(432 pages).**

Behmel, S.; Damour, M.; Ludwig, R.; Rodriguez, M.J., (2016). Water quality monitoring strategies - A review and future perspectives. Sci. Total Environ. 571: 1312-1329 **(18 pages).**

Binet, D.; Le Reste, L.; Diouf, P.S., (1995). The influence of runoff and fluvial outflow on the ecosystems and living resources of West African coastal waters, in: FAO Marine Resources Service, Fishery Resources Division. Effects of riverine inputs on coastal ecosystems and fisheries resources. Rome: FAO Fisheries Technical Paper, 349 **(133 pages).**

BMPA, (2011). Pesca no Brasil. Boletim estatístico da pesca e aquicultura, 2011. Brasil Ministério da Pesca e Aquicultura. Brasília, **(59 pages).**

BMPA, (2014). Pesca no Brasil. Brasília. Brasil Ministério da Pesca e Aquicultura.

Bora, M.; Goswami, D.C., (2017). Water quality assessment in terms of water quality index (WQI): Case study of the Kolong River, Assam, India. Appl. Water Sci., 7(6): 3125-3135 **(11 pages).**

Chapman D.V.; Bradley, C.; Gettel, G.M., (2016). Developmentsin water quality monitoring and management in large river catchments using the Danube River as an example. Environ. Sci. Policy. 64: 141–154 **(14 pages).**

Chen, J.; Shi, H.; Sivakumar, B.; Peart, M.R., (2016). Population, water, food, energy and dams. Renewable Sustainable Energy Rev., 56: 18–28 **(11 pages).**

Dessu, B.S.; Melesse, M.A., Bhat, G.M., Mcclain, E.M., (2014). Assessment of water resources availability and demand in the Mara river basin. Ken. Cat., 115: 104–114 **(11 pages).**

Dias, V.S.; Luz, M.P.; Medero, G.M.; Nascimento, D.T.F., (2018). An overview of hydropower reservoirs in brazil: current situation, future perspectives and impacts of climate change. Water, 592(10): 1-18 **(18 pages).**

DOEMGS, (2012). Decreto n. 1.210, de 03 de julho de 2012. Dispõe sobre a instalação de tablados flutuantes nos corpos hídricos do estado de Mato Grosso e dá outras providências. Diário Oficial do Estado do Mato Grosso do Sul. **(3 pages).**

DORFB, (2005). Resolução n. 357, de 17 de março de 2005. Dispõe sobre a classificação dos corpos de água e diretrizes ambientais para o seu enquadramento, bem como estabelece as condições e padrões de lançamento de efluentes, e dá outras providências. Diário Oficial da República Federativa do Brasil. **(23 pages).**

Edberg, S.C.; Rice, E.W.; Karlin, R.J.; Allen, M.J., (2000). *Escherichia coli*: The best biological drinking water indicator for public health protection. J. Appl. Microbiol., 88: 1068-1168 **(101 pages).**

Eiger, S., (2003). Autodepuração dos cursos d água, in: Mancuso, P.C.S., Santos, H.F.D. (Eds.), Reúso de Água, 1st. Ed. Universidade de São Paulo, Barueri, São Paulo, Brasil: Manole, 233-260 **(28 pages).**

FAO, (2013). Guidelines to control water pollution from agriculture in China: decoupling water pollution from agricultural production. Rome: FAO, 2013 **(197 pages).**

Haritash, A.K.; Gaur, S.; Garg, S., (2016). Assessment of water quality and suitability analysis of River Ganga in Rishikesh, India. Appl. Water Sci., 6(4): 383-392 **(10 pages).**

Henry-Silva, G.G.; Camargo, A.F.M., (2008). Impacto das atividades de aquicultura e sistemas de tratamento de efluentes com macrófitas aquáticas - relato de caso. Bol. Inst. Pesca, 34(1): 163-173 **(11 pages).**

Hubbard, R.K., (2009). Floating vegetated mats for improving surface water quality. Emerging Environ. Technol., 2: 211-244 **(34 pages).**

IPCC, (2014). Climate Change 2014: Impacts, Adaptation and Vulnerability—Fifth Assessment Report—Part B: Regional Aspects.

Jiang, C.; Xiong, L.; Wang, D., (2015). Separating the impacts of climate change and human activities on runoff using the Budyko-type equations with time-varying parameters. J. Hydrol., 522: 326-338 **(13 pages).**

Khalil, B.; Ouarda, T.B.M.J., (2009). Statistical approaches used to assess and redesign surface water-quality-monitoring networks. J. Environ. Monit., 11: 1915-1929 **(15 pages).**

Köppen, W., (1901). Versuch einer Klassifikation der Klimate, vorzugweise nach ihren Beziehungen zur Pflanzenwelt. Meteorol. Z., 18: 106–120 **(15 pages).**

Kükrer, S.; Mutlu, E., (2019). Assessment of surface water quality using water quality index and multivariate statistical analyses in Saraydüzü Dam Lake, Turkey. Environ. Monit. Assess., 191: 71-87 **(17 pages).**

Larentis, D.G.; Collischonn, W.; Tucci, E.C.M., (2008). Simulação da qualidade de água em grandes bacias: Rio Taquari-Antas, RS. Rev. Bras. Recur. Hídricos**,** 13: 5-22 **(18 Pages).**

Lasage, R.; Aerts, J.C.J.H.; Verburg, P.H.; Sileshi, A.S., (2015). The role of small scale sand dams in securing water supply under climate change in Ethiopia. Abbreviation Title Mitigation Adapt. Strategies Global Change. 20(2): 317–339 **(23 Pages).**

Luz, M.P.; Beevers, L.C.; Cuthbertson, A.J.S.; Medero, G.M.; Dias, V.S.; Nascimento, D.T.F., (2016). The mitigation potential of buffer strips for reservoir sediment yields: The itumbiara hydroelectric power plant in Brazil. Water, 489(8): 1-12 **(12 pages).**

Nnji, C. J.; Uzairu A.; Harrison G.F.S.; Balarabe, M.L. (2010). Effect of polluition on the phisico chemical parameters of water and sediments of Galma River, Zaria, Nigeria. Libyan Agric. Res. Cen. J. Int., 1(2): 115-122 **(8 pages).**

Nóbrega, M.T.; Collischonn, W.; Tucci, C.E.M.; Paz, A.R., (2011). Uncertainty in climate change impacts on water resources in the Rio Grande basin, Brazil. Hydrol. Earth Syst. Sci., 15: 585-595 **(11 Pages).**

Patil, P.N; Sawant, D.V., Deshmukh, R.N., (2012). Physico-chemical parameters for testing of water –A review. Int. J. Environ. Sci., 3(3): 1194-1207 **(14 pages).**

Poff, N.L.R.; Olden, J.D., (2017) Can dams be designed for sustainability? Science. 358: 1252–1253 **(2 Pages).**

Porcher, L.C.F.; Poester, G.; Lopes, M.; Schonhofen, P.; Silvano, R.A.M., (2010). Percepção dos moradores sobre os impactos ambientais e as mudanças na pesca em uma lagoa costeira do litoral sul do Brasil. Bol. Inst. Pesca, 36(1): 61-72 **(12 pages).**

Scudder, T.; Conelly, T., (1985). Management systems for riverine fisheries. Rome: FAO Fisheries Technical Paper, 263, **(85 pages).**

Sentelhas, P.C.; Marin, F.R.; Ferreira, A.S.; SÁ, E.J.S., (2003). Banco de dados climáticos do Brasil. Brasília: Embrapa Monitoramento por Satélite.

Spirelle, L.C.; Beaumord, A.C., (2006). Formulação de uma hipótese global de situação de impacto para o parque industrial pesqueiro instalado em Itajaí e Navegantes - SC. Eng. Sanit. Ambient., 11: 380-384 **(5 pages).**

SPSS, (2008). SPSS Statistics for Windows, Version 17.0. Chicago: Statistical Package for Social Sciences Inc.

Tarcitani, F.C.; Barrella, W., (2009). Conhecimento etnoictiológico dos pescadores desportivos do trecho superior da Bacia do Rio Sorocaba. Rev. Eletr. Biol., 2: 1-28 **(28 pages).**

Vanzela, L.S.; Souza, R.A.; Pitaro, F.A.M.; Silva, P.F.A.; Sanches, A.C., (2012). Influência da ocupação do solo e do excedente hídrico sobre a vazão e transporte de sedimentos. Irriga**,** 1(1): 181-191 **(11 pages).**

AUTHOR (S) BIOSKETCHES

Vanzela, L.S., Ph.D., Assistant Professor, Department of Stricto Sensu Graduate Program in Environmental Sciences, Brazil University, Campus Fernandópolis-Est. Projetada F-1, s/n - Fazenda Santa Rita, 15600-000, Fernandópolis, SP, Brazil.
Email: *lsvanzela@yahoo.com.br*

Pereira, D.C., M.Sc., Researcher, Department of Stricto Sensu Graduate Program in Environmental Sciences, Brazil University, Campus Fernandópolis-Est. Projetada F-1, s/n - Fazenda Santa Rita, 15600-000, Fernandópolis, SP, Brazil. Email: *daniel_cardosoo@hotmail.com*

Lima, L.D.S.C., Ph.D., Assistant Professor, Department of Stricto Sensu Graduate Program in Environmental Sciences, Brazil University, Campus Fernandópolis-Est. Projetada F-1, s/n - Fazenda Santa Rita, 15600-000, Fernandópolis, SP, Brazil.
Email: *lecaclima@yahoo.com.br*

Khan, K.U., Ph.D., Researcher, Aquaculture Center, São Paulo State University, Via de Acesso Prof. Paulo Donato Castellane, s/n - Jaboticabal - 14884-900, SP, Brazil. Email: *kifayat055@gmail.com*

Mansano, C.F.M., Ph.D., Assistant Professor, Department of Stricto Sensu Graduate Program in Environmental Sciences, Brazil University, Campus Fernandópolis-Est. Projetada F-1, s/n - Fazenda Santa Rita, 15600-000, Fernandópolis, SP, Brazil.
Email: *clebermansano@yahoo.com.br*

COPYRIGHTS

©2020 The author(s). This is an open access article distributed under the terms of the Creative Commons Attribution (CC BY 4.0), which permits unrestricted use, distribution, and reproduction in any medium, as long as the original authors and source are cited. No permission is required from the authors or the publishers.

HOW TO CITE THIS ARTICLE

Vanzela, L.S.; Pereira, D.C.; Lima, L.D.S.C.; Khan, K.U.; Mansano, C.F.M., (2020). Impact of floating platforms on the limnological aspects of hydropower plant reservoirs. Global J. Environ. Sci. Manage., 6(4): 457-466.

DOI: 10.22034/gjesm.2020.04.03

url: https://www.gjesm.net/article_39874.html